



Pearmtree Hill Solar Farm

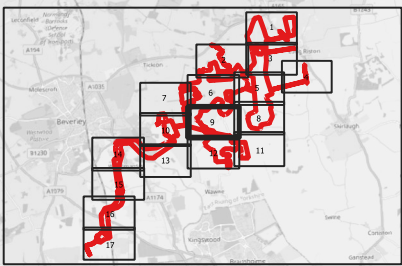
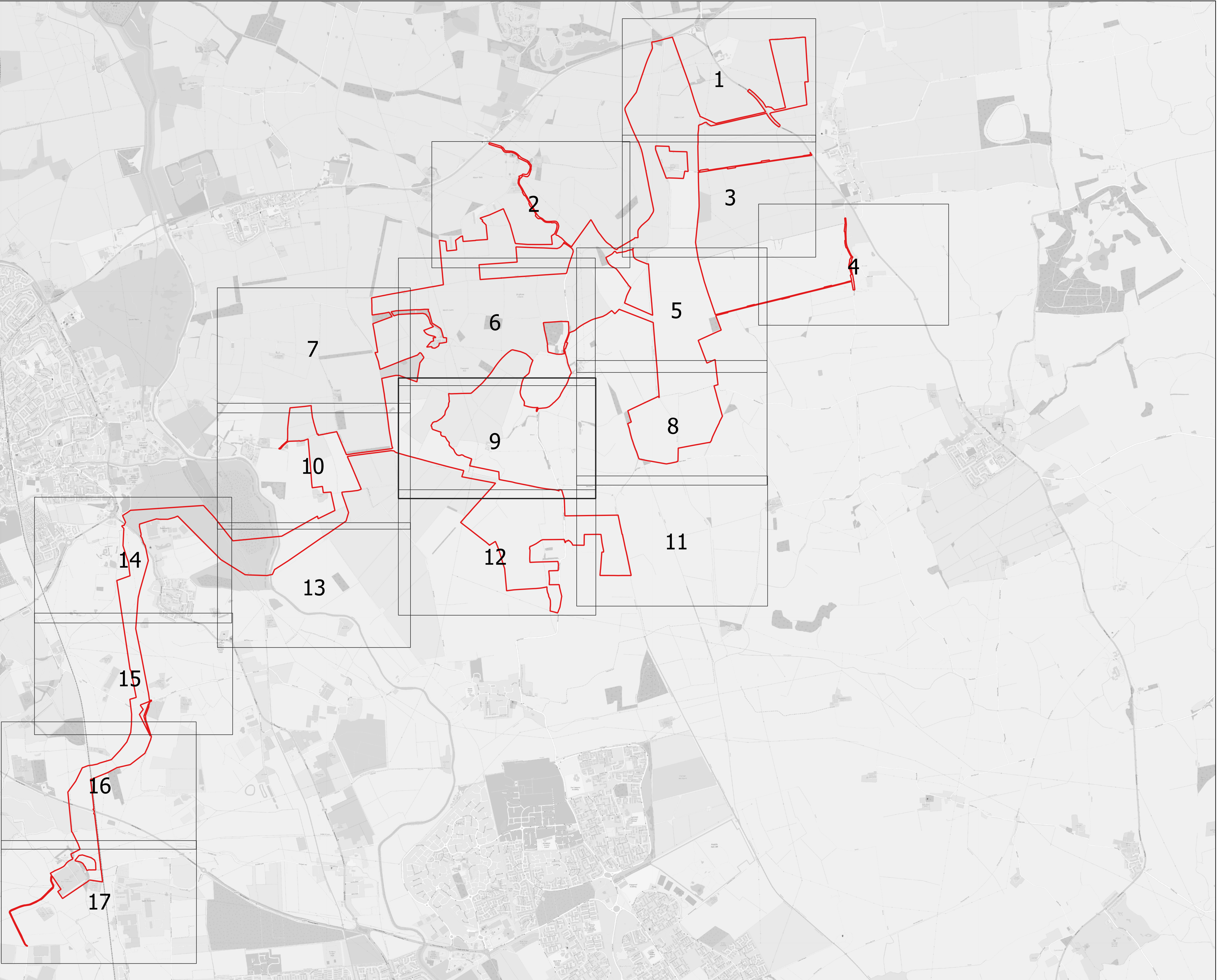
Traffic Measures Plan Revision 2



Application Document Ref: EN010157/APP/2.9
July 2025

Planning Act 2008
Infrastructure Planning
(Applications: Prescribed Forms
and Procedure) Regulations 2009 –
Regulation 5(2)(o)



300 0 300 600 Meters



Key
 Order Limits
 Extent of Inset Sheets

Raw map and data from OpenStreetMap and OpenStreetMap Foundation (CC-BY-SA). © <https://www.openstreetmap.org> and contributors. Contains Ordnance Survey data © Crown copyright and database right 2010-2023.

Notes:
1. All dimensions are in meters unless stated otherwise.
2. The proposed works shown are illustrative only and will be subject to change as part of detailed design development. Any changes will be limited to being within the Order Limits and any other constraints included in the Development Consent Order.
3. The Traffic Measures Plans should be read in conjunction with the Development Consent Order and the other plans and documents to be certified under it, in particular article 23, and Schedule 7 of the Development Consent Order [EN010157/APP/3.1].

P02	26/06/2025	JC	CGQ	BT	MG
App	Date	By	Chkd	Appd	Authd

Client



Designer

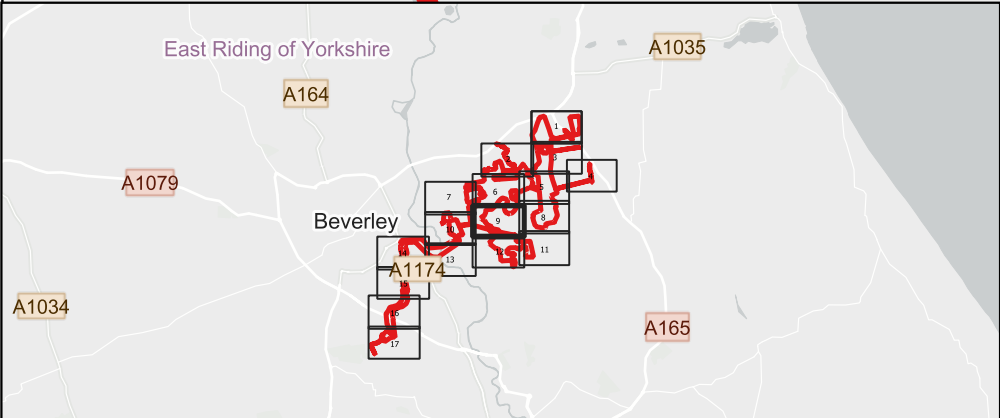



Project Name
Peartree Hill Solar Farm

Drawing Title
Traffic Measures Plans
Key Plan

Key Plan

Scale at A1 1:20000	Coordinate System: British National Grid
Status DCO Application	
Infrastructure Planning (Applications: Prescribed Forms and Procedure) Regulations 2009, 5(2)(c)	
PINS Number EN010157/APP/2.9	Rev P02
Drawing Title Traffic Measures Plans	



Key

- Order Limits
- Proposed temporary traffic signal and bankperson control area
- Proposed temporary speed limit (30mph speed limit)
- Temporary traffic signal and bankperson control area location reference
- Temporary speed limit location reference

Notes:

1. All dimensions are in meters unless stated otherwise.
2. The proposed works shown are illustrative only and will be subject to change as part of detailed design development. Any changes will be limited to being within the Order Limits and any other constraints included in the Development Consent Order.
3. The Traffic Measures Plans should be read in conjunction with the Development Consent Order and the other plans and documents to be certified under it, in particular article 2.1, and Schedule 7 of the Development Consent Order [EN010157/APP/3.1].

P02	26/06/2025	JC	CGQ	BT	MG
App	Date	By	Chkd	Appd	Authd

Client

RWE

Designer

RSK

Project Name

Peartree Hill Solar Farm

Drawing Title

Traffic Measures Plans

SHEET 1 OF 17

Scale at A1

1:2500

Status

DCO Application

Infrastructure Planning (Applications: Prescribed Forms and Procedure) Regulations 2009: 5(2)(a)

PINS Number

EN010157/APP/2.9

Drawing Title

Traffic Measures Plans

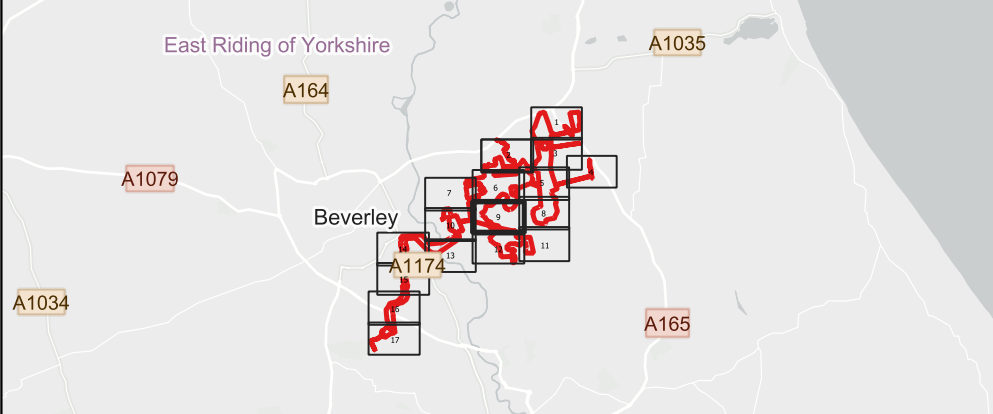
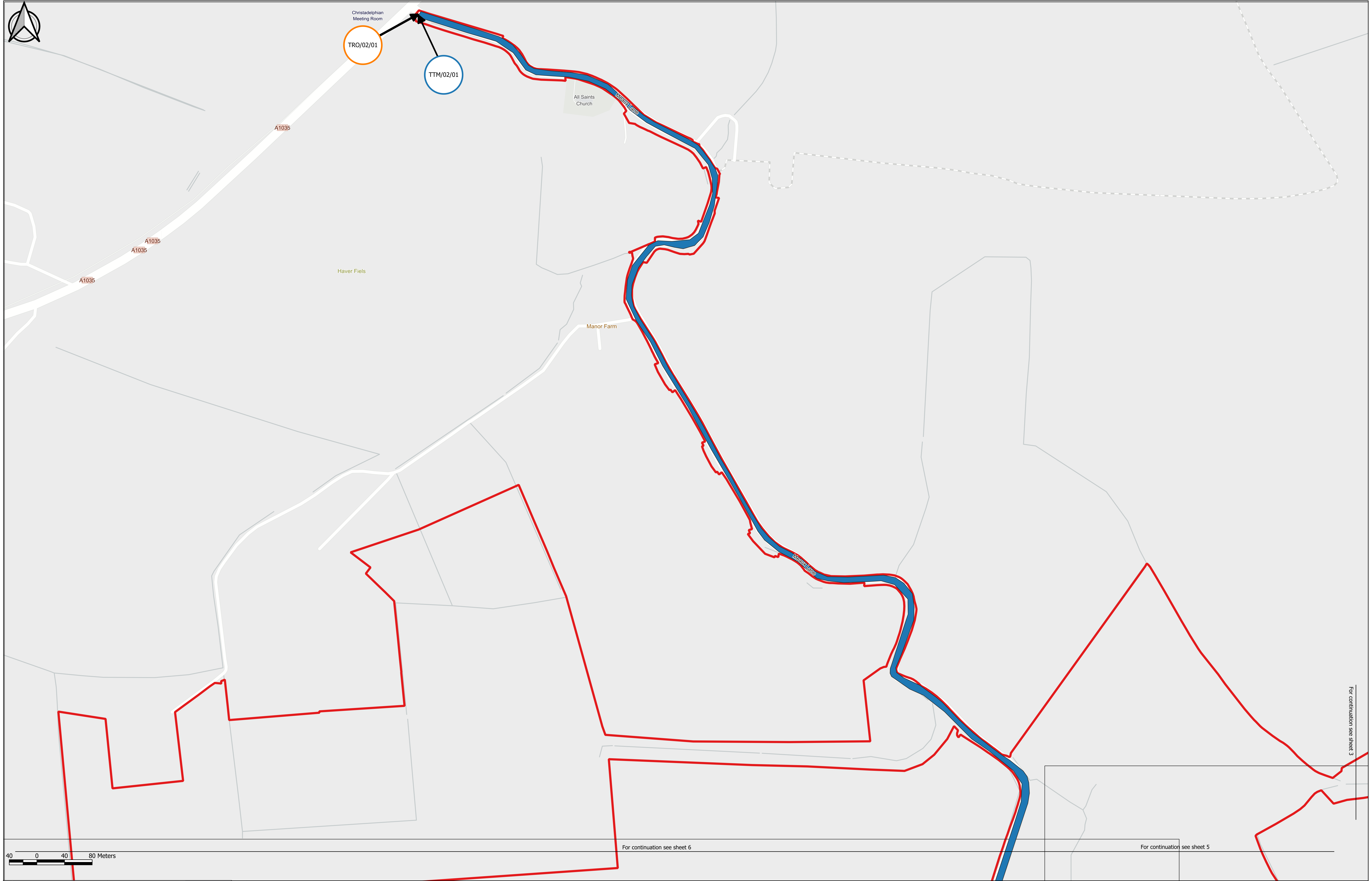

Coordinate System:

British National Grid

Rev

P02

Base map and data from OpenStreetMap and OpenStreetMap Foundation (CC-BY-SA). © <https://www.openstreetmap.org> and contributors. Contains Ordnance Survey data © Crown copyright and database right 2010-2023.



Key

- Order Limits
- Proposed temporary traffic signal and bankperson control area
- Proposed temporary speed limit (30mph speed limit)
- Temporary traffic signal and bankperson control area location reference
- Temporary speed limit location reference

Notes:

1. All dimensions are in meters unless stated otherwise.
2. The proposed works shown are illustrative only and will be subject to change as part of detailed design development. Any changes will be limited to being within the Order Limits and any other constraints included in the Development Consent Order.
3. The Traffic Measures Plans should be read in conjunction with the Development Consent Order and the other plans and documents to be certified under it, in particular article 23, and Schedule 7 of the Development Consent Order [EN010157/APP/3.1].

P02	26/06/2025	JC	CGQ	BT	MG
App	Date	By	Chkd	Appd	Authd

Client

Designer

Project Name
Peartree Hill Solar Farm

Drawing Title
Traffic Measures Plans

SHEET 2 OF 17

Scale at A1
1:2500

Coordinate System:
British National Grid


Status
DCO Application

Infrastructure Planning (Applications: Prescribed Forms and Procedure) Regulations 2009, 5(2)(a)

PINS Number
EN010157/APP/2.9

Rev
P02

Drawing Title
Traffic Measures Plans



For continuation see sheet 1

A165

TTM/03/02

White Cross Road

Long Riston
North/STW

Stoneygoat Dike

Carr House Farm

TTM/03/01

Carr Lane Carr Lane

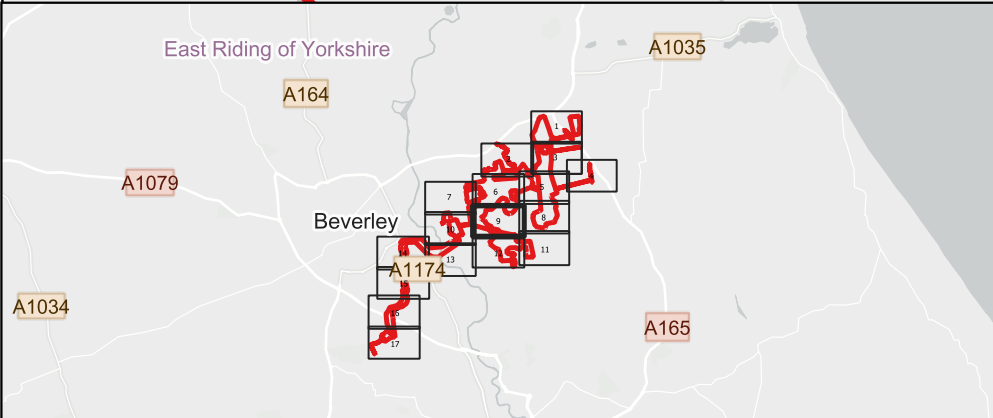
Carr Lane

Mont Dike

For continuation see sheet 5

For continuation see sheet 2

40 0 40 80 Meters



Key

Order Limits

Proposed temporary traffic signal and bankperson control area

Proposed temporary speed limit (30mph speed limit)

Temporary traffic signal and bankperson control area location reference

Temporary speed limit location reference

Notes:

1. All dimensions are in meters unless stated otherwise.
2. The proposed works shown are illustrative only and will be subject to change as part of detailed design development. Any changes will be limited to being within the Order Limits and any other constraints included in the Development Consent Order.
3. The Traffic Measures Plans should be read in conjunction with the Development Consent Order and the other plans and documents to be certified under it, in particular article 23, and Schedule 7 of the Development Consent Order [EN010157/APP/3.1].

P02	26/06/2025	JC	CGQ	BT	MG
App	Date	By	Chkd	Appd	Authd

Client

RWE

Designer

RSK

Project Name

Peartree Hill Solar Farm

Drawing Title

Traffic Measures Plans

SHEET 3 OF 17

Scale at A1

1:2500

Status

DCO Application

Infrastructure Planning (Applications: Prescribed Forms and Procedure) Regulations 2009: 5(2)(a)

PINS Number

EN010157/APP/2.9

Drawing Title

Traffic Measures Plans

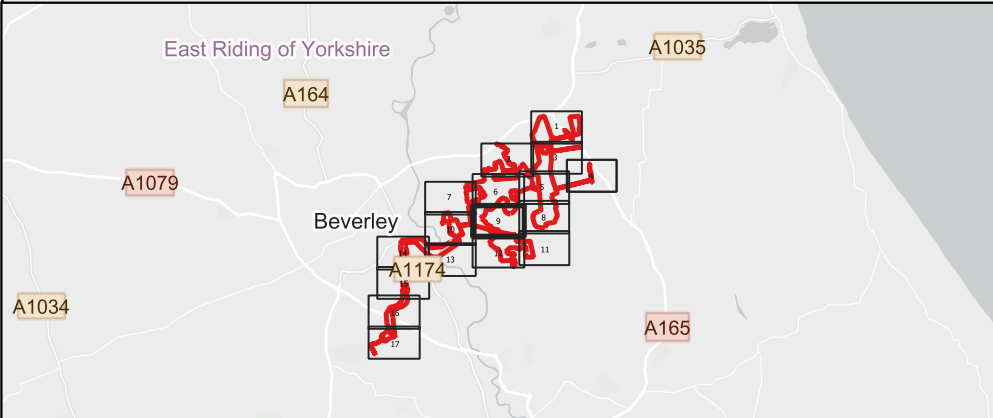
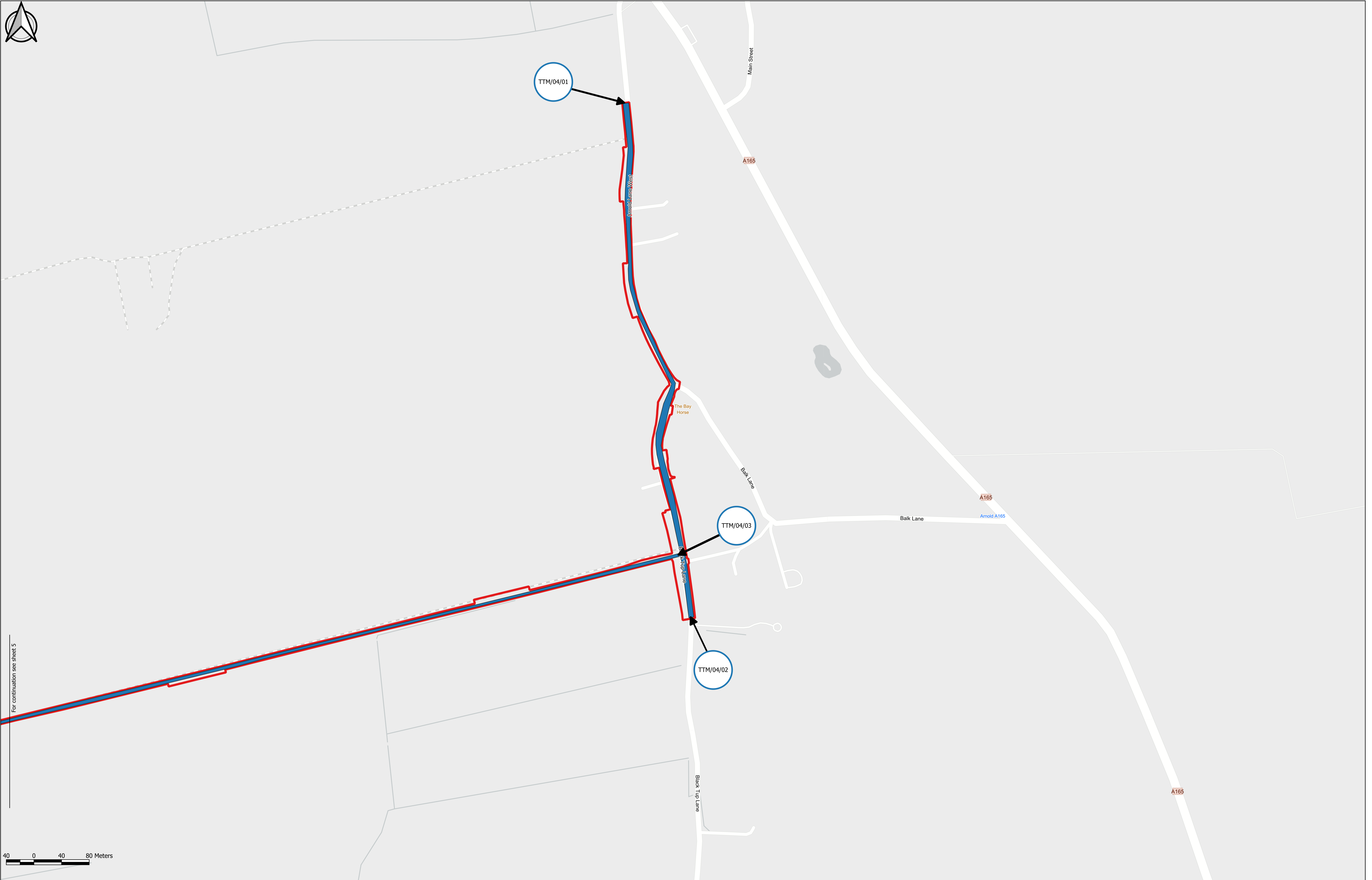

Coordinate System:

British National Grid

Rev

P02

Base map and data from OpenStreetMap and OpenStreetMap Foundation (CC-BY-SA). © <https://www.openstreetmap.org> and contributors. Contains Ordnance Survey data © Crown copyright and database right 2010-2023.



Key

- Order Limits
- Proposed temporary traffic signal and bankperson control area
- Proposed temporary speed limit (30mph speed limit)
- Temporary traffic signal and bankperson control area location reference
- Temporary speed limit location reference

Notes:

1. All dimensions are in meters unless stated otherwise.
2. The proposed works shown are illustrative only and will be subject to change as part of detailed design development. Any changes will be limited to being within the Order Limits and any other constraints included in the Development Consent Order.
3. The Traffic Measures Plans should be read in conjunction with the Development Consent Order and the other plans and documents to be certified under it, in particular article 21, and Schedule 7 of the Development Consent Order [EN010157/APP/3.1].

P02	26/06/2025	JC	CGQ	BT	MG
App	Date	By	Chkd	Appd	Authd

Client

RWE

Designer

RSK

Project Name

Peartree Hill Solar Farm

Drawing Title

Traffic Measures Plans

SHEET 4 OF 17

Scale at A1

1:2500

Status

DCO Application

Infrastructure Planning (Applications: Prescribed Forms and Procedure) Regulations 2009: 5(2)(a)

PINS Number

EN010157/APP/2.9

Drawing Title

Traffic Measures Plans

Coordinate System:

British National Grid

Rev

P02



For continuation see sheet 2

For continuation see sheet 3

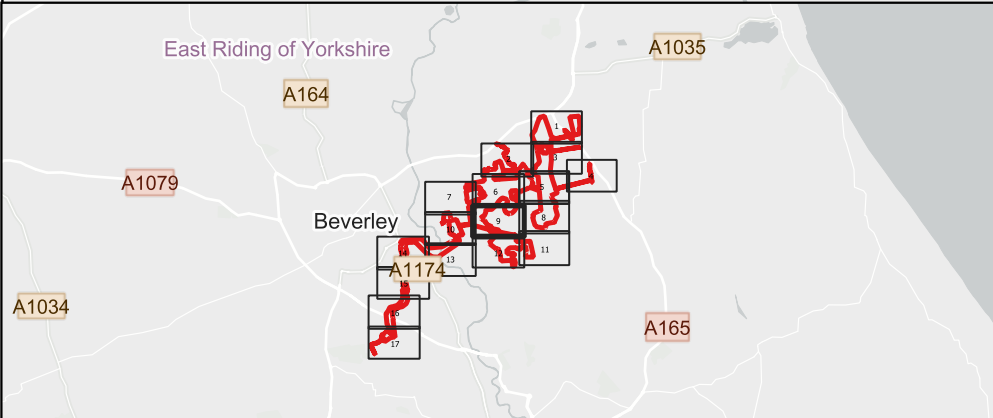
For continuation see sheet 6

For continuation see sheet 4

TTM/05/01

For continuation see sheet 8

40 0 40 80 Meters



Key

- Order Limits
- Proposed temporary traffic signal and banksperson control area
- Proposed temporary speed limit (30mph speed limit)
- Temporary traffic signal and banksperson control area location reference
- Temporary speed limit location reference

Notes:

- All dimensions are in meters unless stated otherwise.
- The proposed works shown are illustrative only and will be subject to change as part of detailed design development. Any changes will be limited to being within the Order Limits and any other constraints included in the Development Consent Order.
- The Traffic Measures Plans should be read in conjunction with the Development Consent Order and the other plans and documents to be certified under it, in particular article 21, and Schedule 7 of the Development Consent Order [EN010157/APP/3.1].

P02	26/06/2025	JC	CGQ	BT	MG
App	Date	By	Chkd	Appd	Authd

Client

RWE

Designer

RSK

Project Name

Peartree Hill Solar Farm

Drawing Title

Traffic Measures Plans

SHEET 5 OF 17

Scale at A1

1:2500

Status

DCO Application

Infrastructure Planning (Applications: Prescribed Forms and Procedure) Regulations 2009: 5(2)(a)

PINS Number

EN010157/APP/2.9

Drawing Title


Traffic Measures Plans

Coordinate System:

British National Grid

Rev

P02



For continuation see sheet 2

For continuation see sheet 5

Brigham Closes

North Carrs

Sand Hill

Meaux Decoy

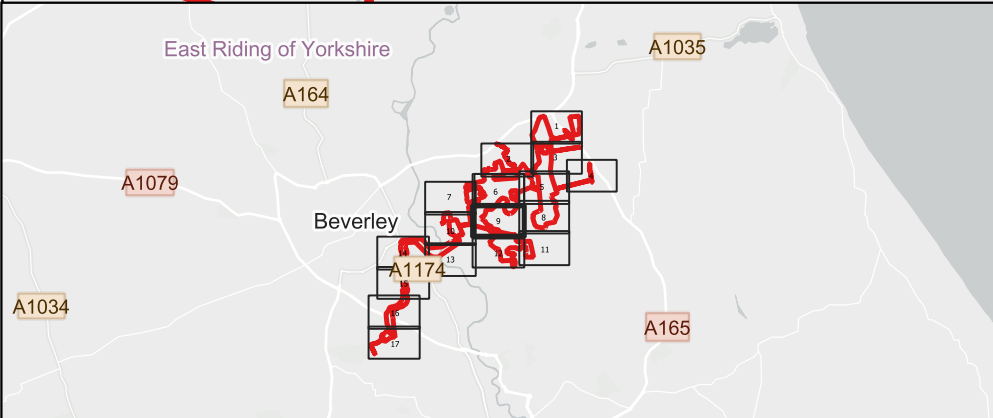
Pear tree Hill
Plantation

Fewsome Hill

For continuation see sheet 9

For continuation see sheet 7

40 0 40 80 Meters



Key

Order Limits

Proposed temporary traffic signal and bankperson control area

Proposed temporary speed limit (30mph speed limit)

Temporary traffic signal and bankperson control area location reference

Temporary speed limit location reference

Notes:

1. All dimensions are in meters unless stated otherwise.
2. The proposed works shown are illustrative only and will be subject to change as part of detailed design development. Any changes will be limited to being within the Order Limits and any other constraints included in the Development Consent Order.
3. The Traffic Measures Plans should be read in conjunction with the Development Consent Order and the other plans and documents to be certified under it, in particular article 23, and Schedule 7 of the Development Consent Order [EN010157/APP/3.1].

P02	26/06/2025	JC	CGQ	BT	MG
App	Date	By	Chkd	Appd	Authd

Client

RWE

Designer

RSK

Project Name

Pear tree Hill Solar Farm

Drawing Title

Traffic Measures Plans

SHEET 6 OF 17

Scale at A1

1:2500

Status

DCO Application

Infrastructure Planning (Applications: Prescribed Forms and Procedure) Regulations 2009, 5(2)(a)

PINS Number

EN010157/APP/2.9

Drawing Title

Traffic Measures Plans


Coordinate System:

British National Grid

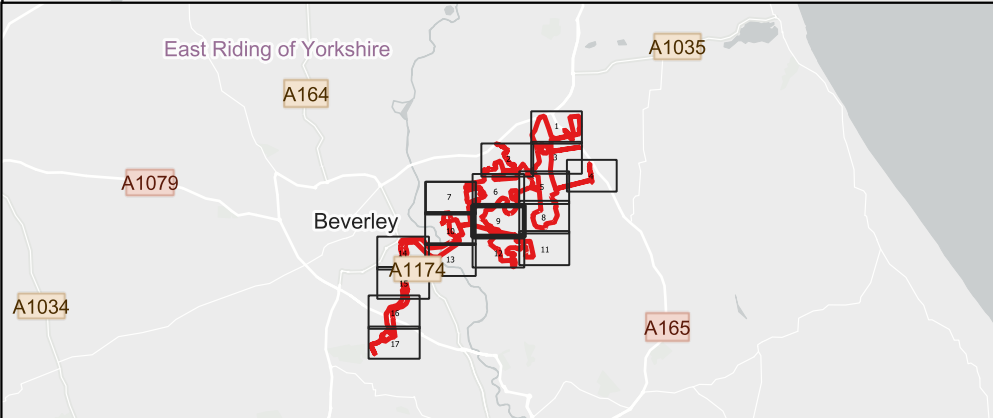
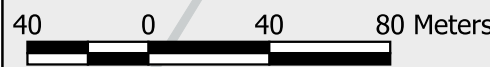
Rev

P02

Base map and data from OpenStreetMap and OpenStreetMap Foundation (CC-BY-SA). © <https://www.openstreetmap.org> and contributors. Contains Ordnance Survey data © Crown copyright and database right 2010-2023.



SHEET NOT USED AS PART OF
THIS DRAWING SERIES



- Key**
- Order Limits
 - Proposed temporary traffic signal and bankperson control area
 - Proposed temporary speed limit (30mph speed limit)
 - Temporary traffic signal and bankperson control area location reference
 - Temporary speed limit location reference

Notes:

1. All dimensions are in meters unless stated otherwise.
2. The proposed works shown are illustrative only and will be subject to change as part of detailed design development. Any changes will be limited to being within the Order Limits and any other constraints included in the Development Consent Order.
3. The Traffic Measures Plans should be read in conjunction with the Development Consent Order and the other plans and documents to be certified under it, in particular article 23, and Schedule 7 of the Development Consent Order [EN010157/APP/3.1].

P02	26/06/2025	JC	CGQ	BT	MG
App	Date	By	Chkd	Appd	Authd

Client

Designer

Project Name
Peartree Hill Solar Farm

Drawing Title
Traffic Measures Plans

SHEET 7 OF 17

Scale at A1
1:2500

Coordinate System:
British National Grid


Status
DCO Application

Infrastructure Planning (Applications: Prescribed Forms and Procedure) Regulations 2009, 5(2)(a)

PINS Number
EN010157/APP/2.9

Rev
P02

Drawing Title
Traffic Measures Plans

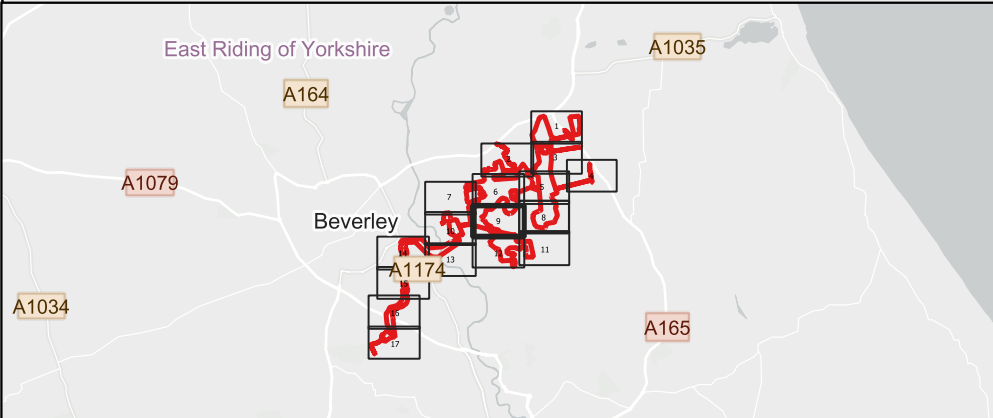


For continuation see sheet 5

SHEET NOT USED AS PART OF
THIS DRAWING SERIES

40 0 40 80 Meters

For continuation see sheet 11



Key

- Order Limits

Proposed temporary traffic signal and bankperson control area

Proposed temporary speed limit (30mph speed limit)
- Temporary traffic signal and bankperson control area location reference

Temporary speed limit location reference

Notes:

1. All dimensions are in meters unless stated otherwise.
2. The proposed works shown are illustrative only and will be subject to change as part of detailed design development. Any changes will be limited to being within the Order Limits and any other constraints included in the Development Consent Order.
3. The Traffic Measures Plans should be read in conjunction with the Development Consent Order and the other plans and documents to be certified under it, in particular article 21, and Schedule 7 of the Development Consent Order [EN010157/APP/3.1].

P02	26/06/2025	JC	CGQ	BT	MG
App	Date	By	Chkd	Appd	Authd

Client

Designer

Project Name
Peartree Hill Solar Farm

Drawing Title
Traffic Measures Plans

SHEET 8 OF 17

Scale at A1
1:2500

Coordinate System:
British National Grid

Status
DCO Application

Infrastructure Planning (Applications: Prescribed Forms and Procedure) Regulations 2009: 5(2)(a)

PINS Number
EN010157/APP/2.9

Rev
P02

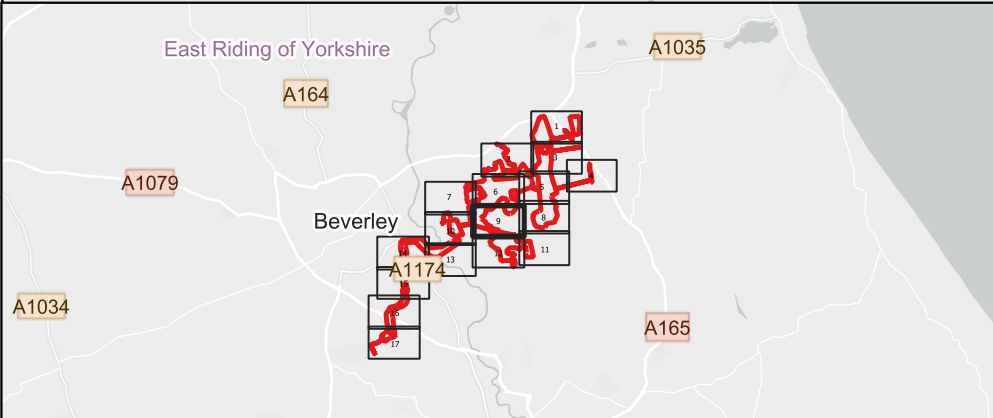
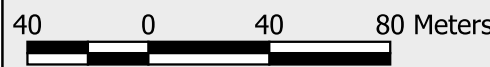
Drawing Title
Traffic Measures Plans



For continuation see sheet 6

For continuation see sheet 10

For continuation see sheet 12



Key

- Order Limits

Proposed temporary traffic signal and banksperson control area

Proposed temporary speed limit (30mph speed limit)

Temporary traffic signal and banksperson control area location reference

Temporary speed limit location reference
- Notes:

1. All dimensions are in meters unless stated otherwise.

2. The proposed works shown are illustrative only and will be subject to change as part of detailed design development. Any changes will be limited to being within the Order Limits and any other constraints included in the Development Consent Order.

3. The Traffic Measures Plans should be read in conjunction with the Development Consent Order and the other plans and documents to be certified under it, in particular article 23, and Schedule 7 of the Development Consent Order [EN010157/APP/3.1].
- | | | | | | |
|-----|------------|----|------|------|-------|
| P02 | 26/06/2025 | JC | CGQ | BT | MG |
| App | Date | By | Chkd | Appd | Authd |
- Client

RWE

Designer

RSK
- Project Name

Peartree Hill Solar Farm
- Drawing Title

Traffic Measures Plans
- SHEET 9 OF 17
- | | |
|--|-----------------------|
| Scale at A1 | Coordinate System: |
| 1:2500 | British National Grid |
| Status | |
| DCO Application | |
| Infrastructure Planning (Applications: Prescribed Forms and Procedure) Regulations 2009, 5(2)(a) | |
| PINS Number | Rev |
| EN010157/APP/2.9 | P02 |
| Drawing Title | |
| Traffic Measures Plans | |



For continuation see sheet 7

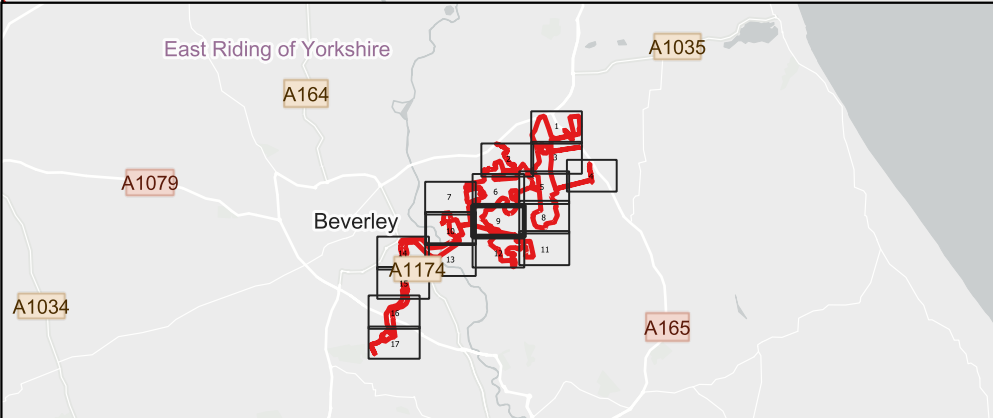
For continuation see sheet 9

For continuation see sheet 13

SHEET NOT USED AS PART OF THIS DRAWING SERIES

40 0 40 80 Meters

For continuation see sheet 14



Key

- Order Limits
- Proposed temporary traffic signal and banksperson control area
- Proposed temporary speed limit (30mph speed limit)
- Temporary traffic signal and banksperson control area location reference
- Temporary speed limit location reference

Notes:

- All dimensions are in meters unless stated otherwise.
- The proposed works shown are illustrative only and will be subject to change as part of detailed design development. Any changes will be limited to being within the Order Limits and any other constraints included in the Development Consent Order.
- The Traffic Measures Plans should be read in conjunction with the Development Consent Order and the other plans and documents to be certified under it, in particular article 21, and Schedule 7 of the Development Consent Order [EN010157/APP/3.1].

P02	26/06/2025	JC	CGQ	BT	MG
App	Date	By	Chkd	Appd	Authd

Client

RWE

Designer

RSK

Project Name

Peartree Hill Solar Farm

Drawing Title

Traffic Measures Plans

SHEET 10 OF 17

Scale at A1

1:2500

Coordinate System:

British National Grid

Status

DCO Application

Infrastructure Planning (Applications: Prescribed Forms and Procedure) Regulations 2009, 5(2)(a)

PINS Number

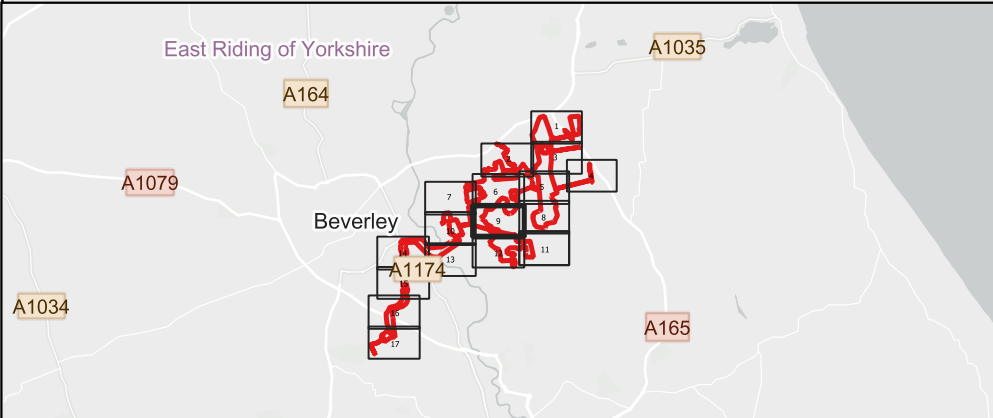
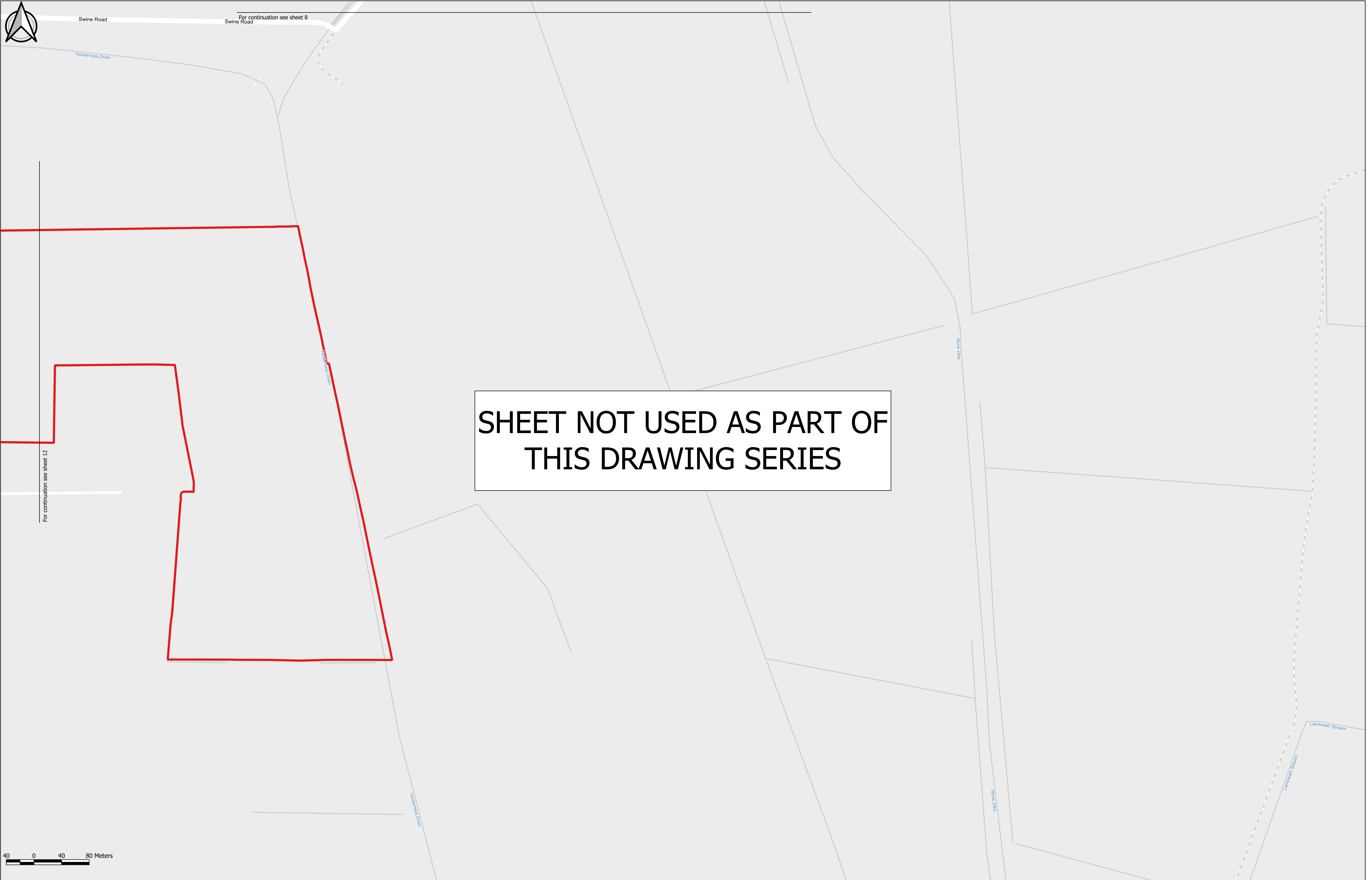
EN010157/APP/2.9

Drawing Title

Traffic Measures Plans

Rev

P02



Key

- Order Limits
- Proposed temporary traffic signal and banksperson control area
- Proposed temporary speed limit (30mph speed limit)
- Temporary traffic signal and banksperson control area location reference
- Temporary speed limit location reference

Notes:

1. All dimensions are in meters unless stated otherwise.
2. The proposed works shown are illustrative only and will be subject to change as part of detailed design development. Any changes will be limited to being within the Order Limits and any other constraints included in the Development Consent Order.
3. The Traffic Measures Plans should be read in conjunction with the Development Consent Order and the other plans and documents to be certified under it, in particular article 21, and Schedule 7 of the Development Consent Order [EN010157/APP/3.1].

P02	26/06/2025	JC	CGQ	BT	MG
App	Date	By	Chkd	Appd	Authd

Client

RWE

Designer

RSK

Project Name

Peartree Hill Solar Farm

Drawing Title

Traffic Measures Plans

SHEET 11 OF 17

Scale at A1

1:2500

Status

DCO Application

Infrastructure Planning (Applications: Prescribed Forms and Procedure) Regulations 2009, 5(2)(a)

PINS Number

EN010157/APP/2.9

Drawing Title


Traffic Measures Plans

Coordinate System:

British National Grid

Rev

P02



For continuation see sheet 9

Holderness Drain

Drove Lane

Drove Lane

Holderness Road

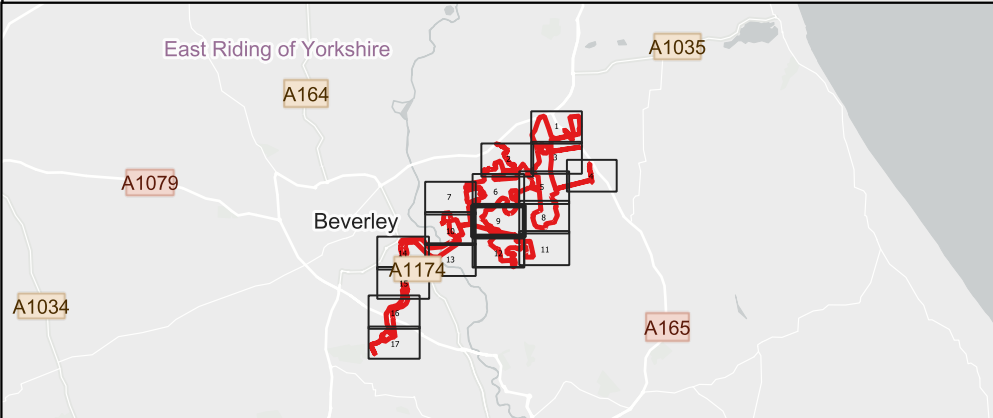
For continuation see sheet 11

Mesau Road

TRO/12/01

TTM/12/01

40 0 40 80 Meters



Key

- Order Limits
- Proposed temporary traffic signal and banksperson control area
- Proposed temporary speed limit (30mph speed limit)
- Temporary traffic signal and banksperson control area location reference
- Temporary speed limit location reference

Notes:

1. All dimensions are in meters unless stated otherwise.
2. The proposed works shown are illustrative only and will be subject to change as part of detailed design development. Any changes will be limited to being within the Order Limits and any other constraints included in the Development Consent Order.
3. The Traffic Measures Plans should be read in conjunction with the Development Consent Order and the other plans and documents to be certified under it, in particular article 21, and Schedule 7 of the Development Consent Order [EN010157/APP/3.1].

P02	26/06/2025	JC	CGQ	BT	MG
App	Date	By	Chkd	Appd	Authd

Client

RWE

Designer

RSK

Project Name

Peartree Hill Solar Farm

Drawing Title

Traffic Measures Plans

SHEET 12 OF 17

Scale at A1

1:2500

Status

DCO Application

Infrastructure Planning (Applications: Prescribed Forms and Procedure) Regulations 2009: 5(2)(c)

PINS Number

EN010157/APP/2.9

Drawing Title

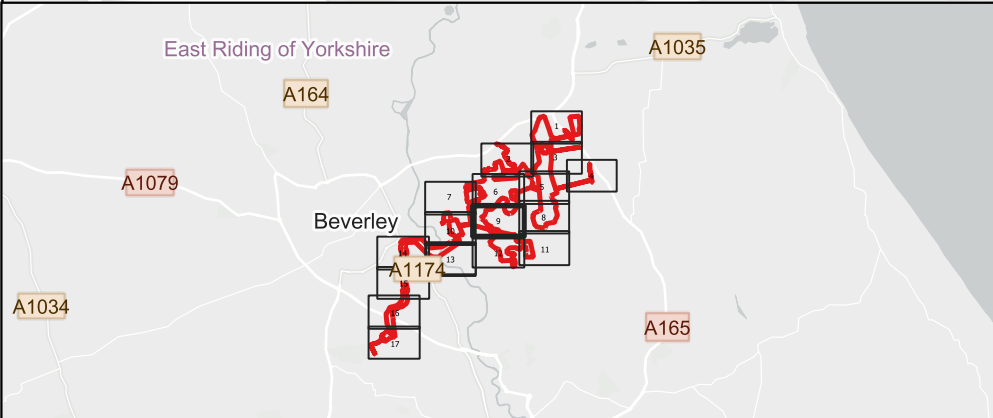
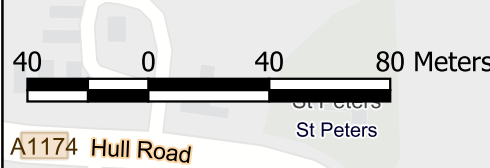
Traffic Measures Plans

Coordinate System:

British National Grid

Rev

P02



- Key**
- Order Limits
 - Proposed temporary traffic signal and banksperson control area
 - Proposed temporary speed limit (30mph speed limit)
 - Temporary traffic signal and banksperson control area location reference
 - Temporary speed limit location reference

Notes:

1. All dimensions are in meters unless stated otherwise.
2. The proposed works shown are illustrative only and will be subject to change as part of detailed design development. Any changes will be limited to being within the Order Limits and any other constraints included in the Development Consent Order.
3. The Traffic Measures Plans should be read in conjunction with the Development Consent Order and the other plans and documents to be certified under it, in particular article 23, and Schedule 7 of the Development Consent Order [EN010157/APP/3.1].

P02	26/06/2025	JC	CGQ	BT	MG
App	Date	By	Chkd	Appd	Authd

Client

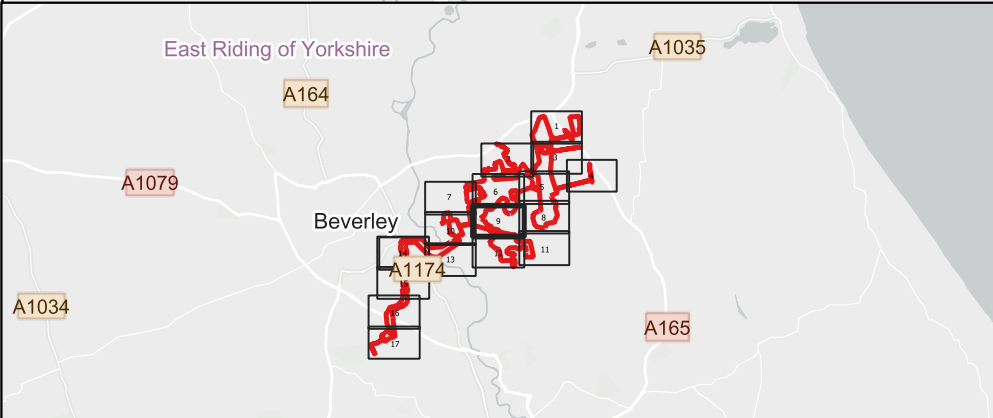
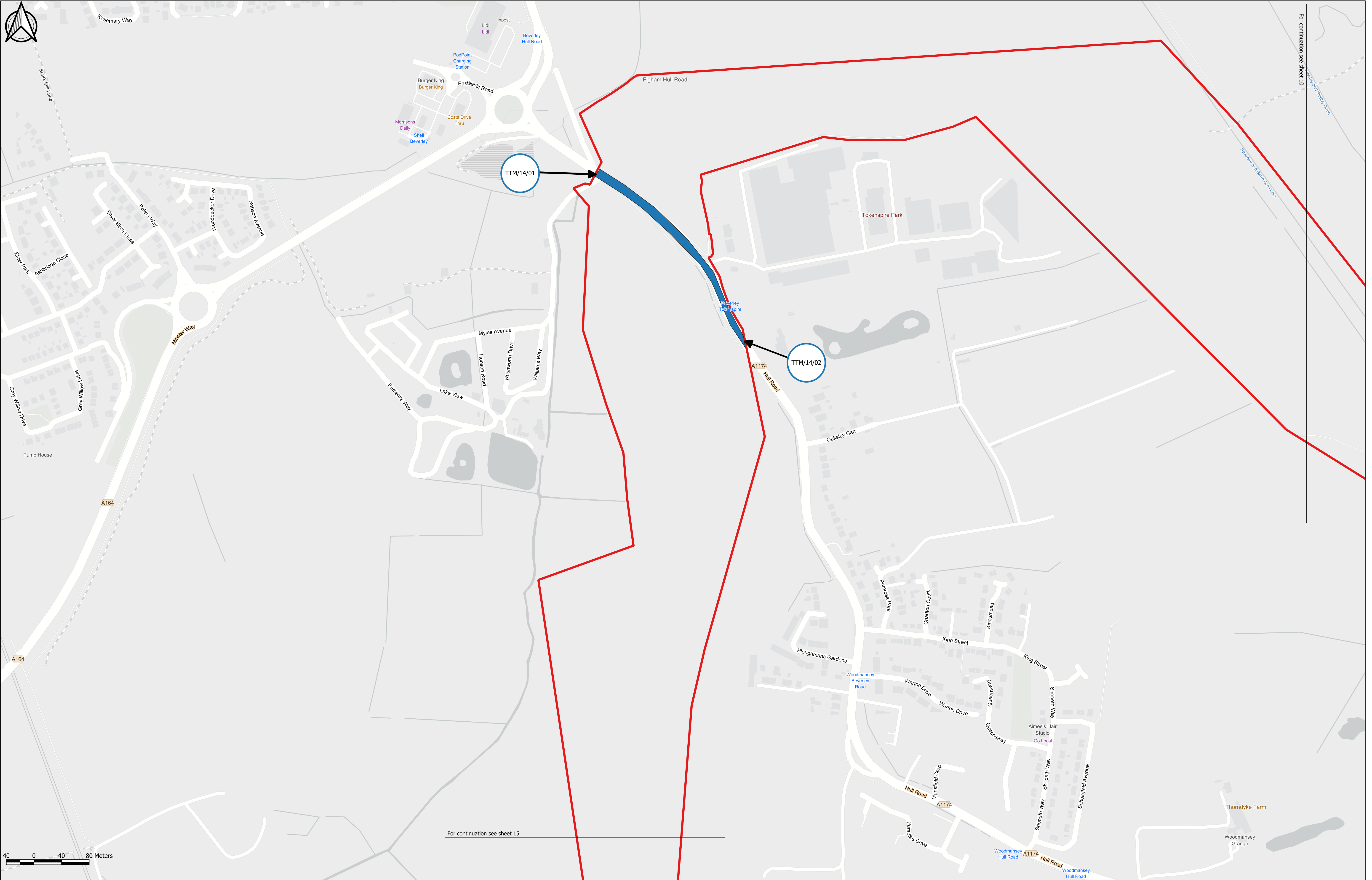
Designer

Project Name
Peartree Hill Solar Farm

Drawing Title
Traffic Measures Plans

SHEET 13 OF 17

Scale at A1 1:2500	Coordinate System: British National Grid
Status DCO Application	
Infrastructure Planning (Applications: Prescribed Forms and Procedure) Regulations 2009, 5(2)(a)	
PINS Number EN010157/APP/2.9	Rev P02
Drawing Title Traffic Measures Plans	



Key

- Order Limits
- Proposed temporary traffic signal and banksperson control area
- Proposed temporary speed limit (30mph speed limit)
- Temporary traffic signal and banksperson control area location reference
- Temporary speed limit location reference

Notes:

1. All dimensions are in meters unless stated otherwise.
2. The proposed works shown are illustrative only and will be subject to change as part of detailed design development. Any changes will be limited to being within the Order Limits and any other constraints included in the Development Consent Order.
3. The Traffic Measures Plans should be read in conjunction with the Development Consent Order and the other plans and documents to be certified under it, in particular article 23, and Schedule 7 of the Development Consent Order [EN010157/APP/3.1].

P02	26/06/2025	JC	CGQ	BT	MG
App	Date	By	Chkd	Appd	Authd

Client

RWE

Designer

RSK

Project Name

Peartree Hill Solar Farm

Drawing Title

Traffic Measures Plans

SHEET 14 OF 17

Scale at A1

1:2500

Status

DCO Application

Infrastructure Planning (Applications: Prescribed Forms and Procedure) Regulations 2009, 5(2)(a)

PINS Number

EN010157/APP/2.9

Drawing Title

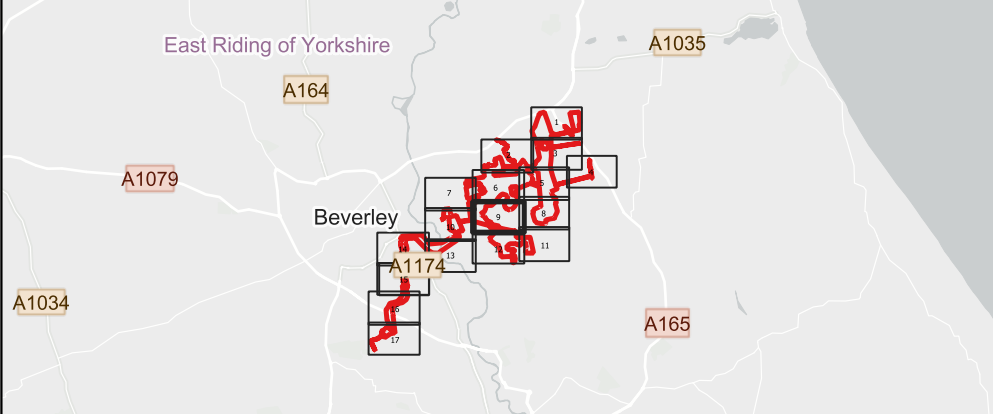
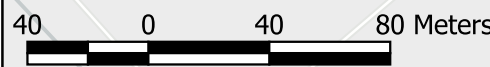
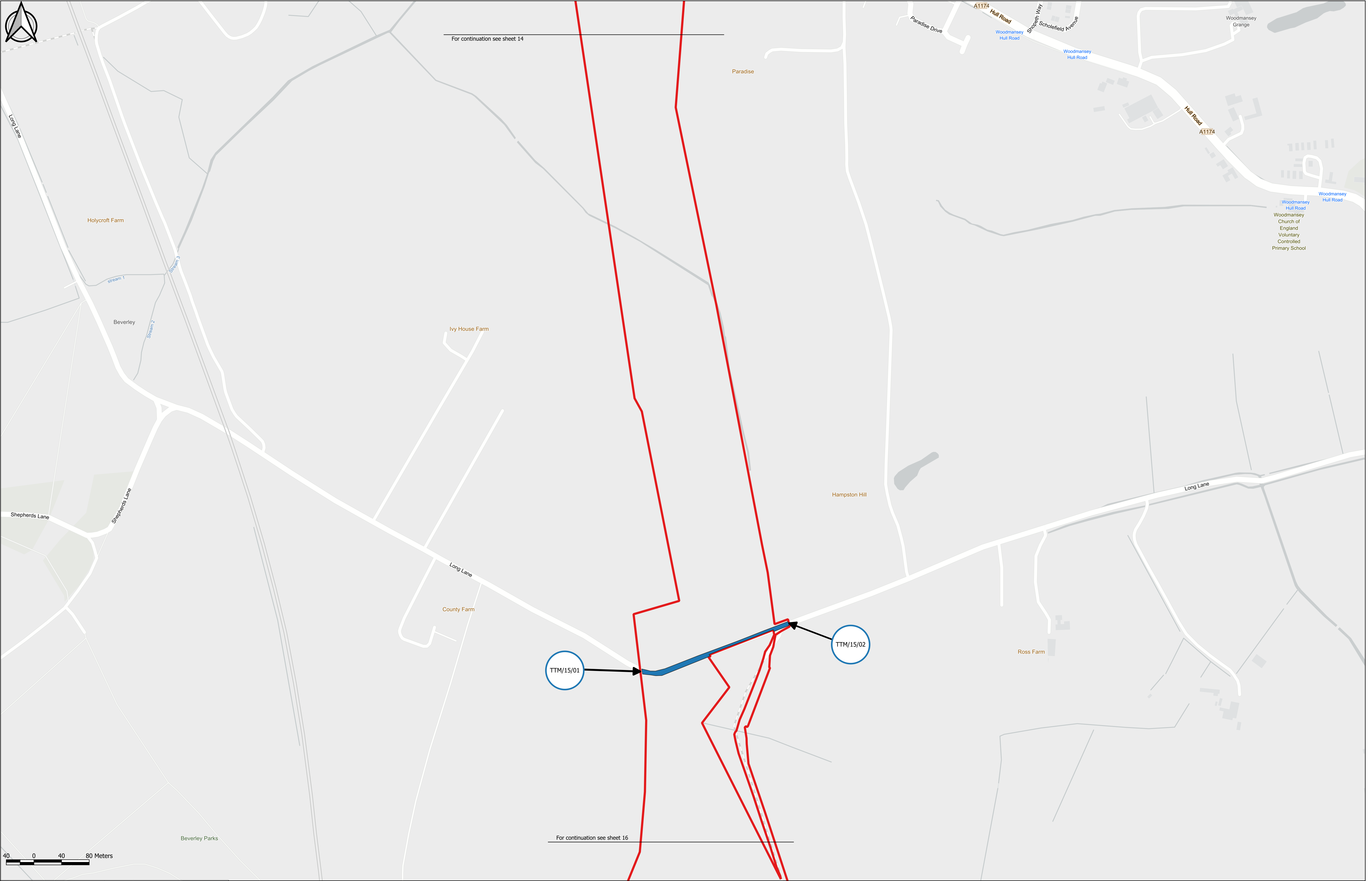

Traffic Measures Plans

Coordinate System:

British National Grid

Rev

P02



Key

- Order Limits
- Proposed temporary traffic signal and bankperson control area
- Proposed temporary speed limit (30mph speed limit)
- Temporary traffic signal and bankperson control area location reference
- Temporary speed limit location reference

Notes:

1. All dimensions are in meters unless stated otherwise.
2. The proposed works shown are illustrative only and will be subject to change as part of detailed design development. Any changes will be limited to being within the Order Limits and any other constraints included in the Development Consent Order.
3. The Traffic Measures Plans should be read in conjunction with the Development Consent Order and the other plans and documents to be certified under it, in particular article 21, and Schedule 7 of the Development Consent Order [EN010157/APP/3.1].

P02	26/06/2025	JC	CGQ	BT	MG
App	Date	By	Chkd	Appd	Authd

Client



Project Name

Peartree Hill Solar Farm

Drawing Title

Traffic Measures Plans

SHEET 15 OF 17

Scale at A1

1:2500

Coordinate System:

British National Grid

Status

DCO Application

Infrastructure Planning (Applications: Prescribed Forms and Procedure) Regulations 2009: 5(2)(a)

PINS Number

EN010157/APP/2.9


Rev

P02

Drawing Title

Traffic Measures Plans

Base map and data from OpenStreetMap and OpenStreetMap Foundation (CC-BY-SA). © <https://www.openstreetmap.org> and contributors. Contains Ordnance Survey data © Crown copyright and database right 2010-2023.



Model Farm

Beverley Parks

Halfway House

Dogger Bank Wind Farm Substation

For continuation see sheet 15

SHEET NOT USED AS PART OF THIS DRAWING SERIES

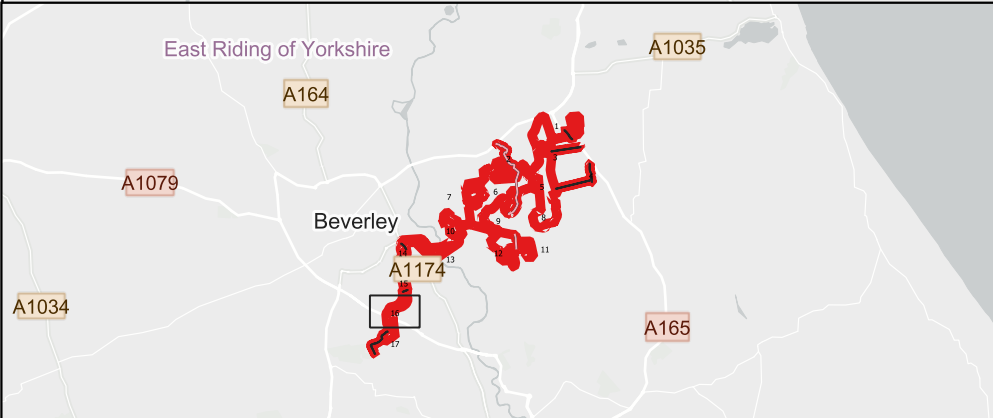
A1079
Beverley Bypass

Beverley Bypass

A1079
Beverley Bypass

40 0 40 80 Meters

For continuation see sheet 17



Key

Order Limits

Proposed temporary traffic signal and banksperson control area

Proposed temporary speed limit (30mph speed limit)

Temporary traffic signal and banksperson control area location reference

Temporary speed limit location reference

Notes:

1. All dimensions are in meters unless stated otherwise.
2. The proposed works shown are illustrative only and will be subject to change as part of detailed design development. Any changes will be limited to being within the Order Limits and any other constraints included in the Development Consent Order.
3. The Traffic Measures Plans should be read in conjunction with the Development Consent Order and the other plans and documents to be certified under it, in particular article 23, and Schedule 7 of the Development Consent Order [EN010157/APP/3.1].

P02	26/06/2025	JC	CGQ	BT	MG
App	Date	By	Chkd	Appd	Authd

Client

RWE

Designer

RSK

Project Name

Peartree Hill Solar Farm

Drawing Title

Traffic Measures Plans

SHEET 16 OF 17

Scale at A1

1:2500

Status

DCO Application

Infrastructure Planning (Applications: Prescribed Forms and Procedure) Regulations 2009: 5(2)(a)

PINS Number

EN010157/APP/2.9

Drawing Title


Traffic Measures Plans

Coordinate System:

British National Grid

Rev

P02



For continuation see sheet 16

Cottingham
Caravan
Storage

TTM/17/01

Creighton Beck

Creyke Beck
Substation

Pillswood Battery Storage

Swift Caravan

Swift Caravans

Creyke Beck
Battery Storage

Creyke & Power

Wanless Beck

Cottingham water
pumping station

Mill Beck

Notes

1. All dimensions are in meters unless stated otherwise.
2. The proposed works shown are illustrative only and will be subject to change as part of detailed design development. Any changes will be limited to being within the Order Limits and any other constraints included in the Development Consent Order.
3. The Traffic Measures Plans should be read in conjunction with the Development Consent Order and the other plans and documents to be certified under it, in particular article 21, and Schedule 7 of the Development Consent Order [EN010157/APP/3.1].

P02	26/06/2025	JC	CGQ	BT	MG
App	Date	By	Chkd	Appd	Auth

Client



Designe



Project Name

Peartree Hill Solar Farm

Drawing Title

Traffic Measures Plans

SHEET 17 OF 17

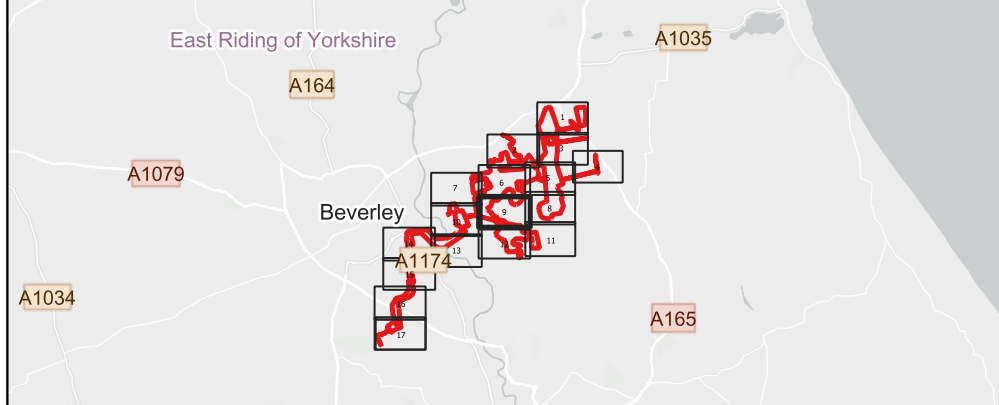
Scale at A1

1:2500

Coordinate System:




British National Grid

Status	
DCO Application	
Infrastructure Planning (Applications: Prescribed Forms and Procedure) Regulations 2009. 5(2)(o)	
PINS Number	Rev
EN010157/APP/2.9	P02
Drawing Title	
Traffic Measures Plans	



Key

Key **Outline** **Limit**

-  Order Limits
-  Proposed temporary traffic signal and banksperson control area
-  Proposed temporary speed limit (30mph speed limit)

- Temporary traffic signal and banksperson control area location reference
- Temporary speed limit location reference

Base map and data from OpenStreetMap and OpenStreetMap Foundation (CC-BY-SA). © <http://www.openstreetmap.org> and contributors. Contains Ordnance Survey data © Crown copyright and database right 2010-2021.

RWE Renewables UK Limited

Windmill Hill Business Park,
Whitehill Way,
Swindon,
Wiltshire,
England,
SN5 6PB
www.rwe.com